

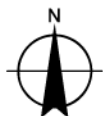
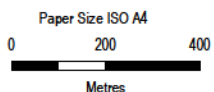
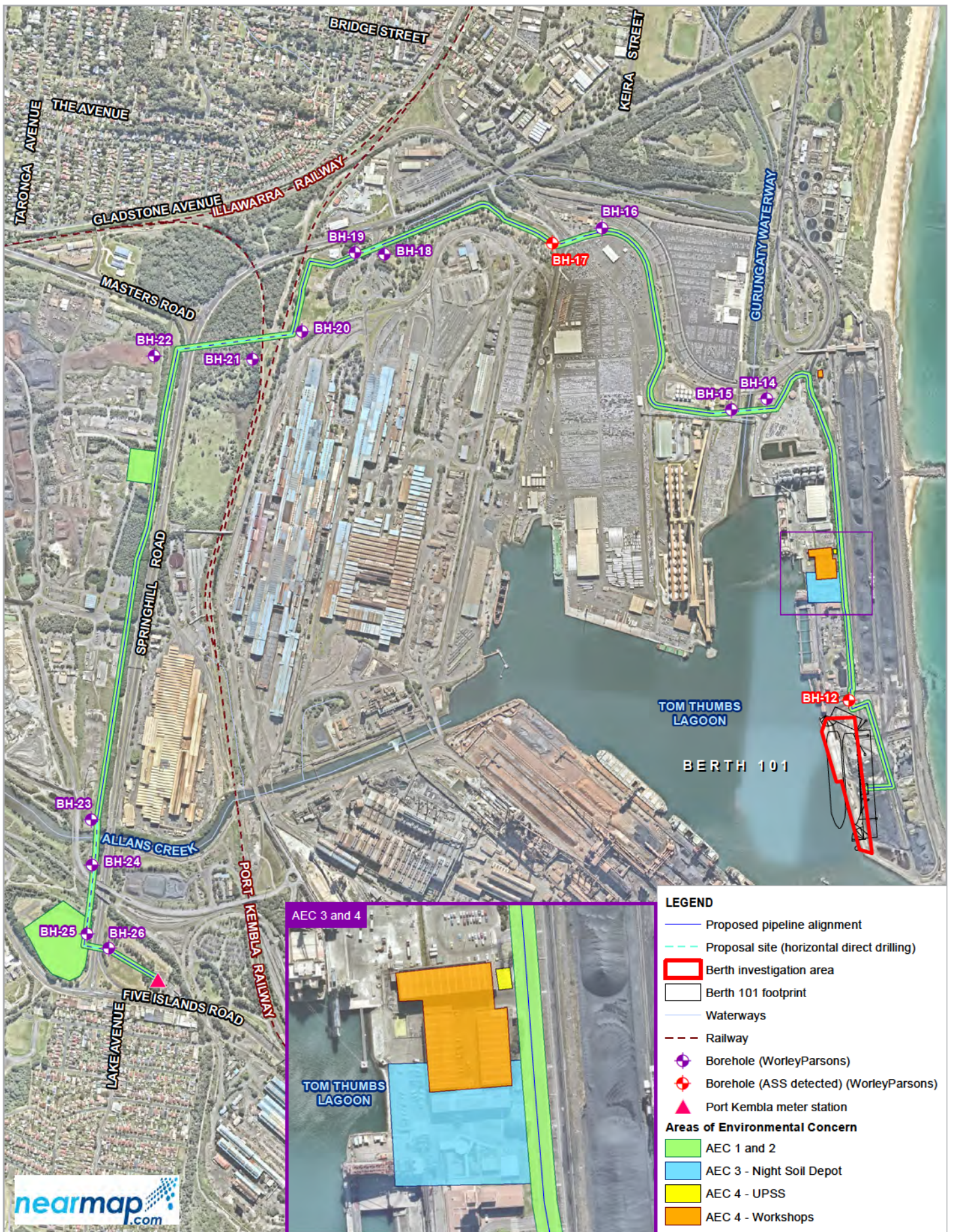
Australian Industrial Energy
Port Kembla Gas Terminal
Pipeline PSI
Berth 101, Port Kembla, NSW, 2505

Project No. 21-27477
Revision No. -
Date 29/10/2018

Site Location

FIGURE 1

Data source: Aerial imagery - nearmap 2018 (image date 16/04/2018 & 19/07/2018, date extracted 01/08/2018 & 12/10/2018); General topo - NSW LPI DTDB 2017, 2015 & 2015; Inset map - Geoscience Australia; Berth footprint - Australian Industrial Energy. Created by: jprice
© 2018. Whilst every care has been taken to prepare this map, GHD (and SIXmaps 2018, NSW Department of Lands, Geoscience Australia, OEH, nearmap 2018, Australian Industrial Energy) make no representations or warranties about its accuracy, reliability, completeness or suitability for any particular purpose and cannot accept liability and responsibility of any kind (whether in contract, tort or otherwise) for any expenses, losses, damages and/or costs (including indirect or consequential damage) which are or may be incurred by any party as a result of the map being inaccurate, incomplete or unsuitable in any way and for any reason.



Australian Industrial Energy
Port Kembla Gas Terminal
Pipeline PSI
Berth 101, Port Kembla, NSW, 2505

Project No. 21-27477
Revision No. -
Date 29/10/2018

AECs and Site Features

FIGURE 2

GHD

Level 11, Crown Tower
200 Crown Street
T: 61 2 4222 2300 E: sydmal@ghd.com

© GHD 2018

This document is and shall remain the property of GHD. The document may only be used for the purpose for which it was commissioned and in accordance with the Terms of Engagement for the commission. Unauthorised use of this document in any form whatsoever is prohibited.

2127477-

81359/[https://projects.ghd.com/oc/Sydney1/eastcoastlngterminal/Delivery/Documents/2127477-REP-0_AIE_Contamination Assessment Pipeline V1.docx](https://projects.ghd.com/oc/Sydney1/eastcoastlngterminal/Delivery/Documents/2127477-REP-0_AIE_Contamination%20Assessment%20Pipeline%20V1.docx)

www.ghd.com

